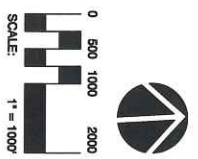


- GENERAL LEGEND:**
- CITY OF CIRCLEVILLE CORPORATION LINE
 - - - TOWNSHIP LINES
 - - - DEVELOPMENT DISTRICT BOUNDARY
 - MAJOR ARTERIAL (U.S. 23)
 - MINOR ARTERIAL PARKWAY
 - MINOR ARTERIAL
 - COLLECTOR

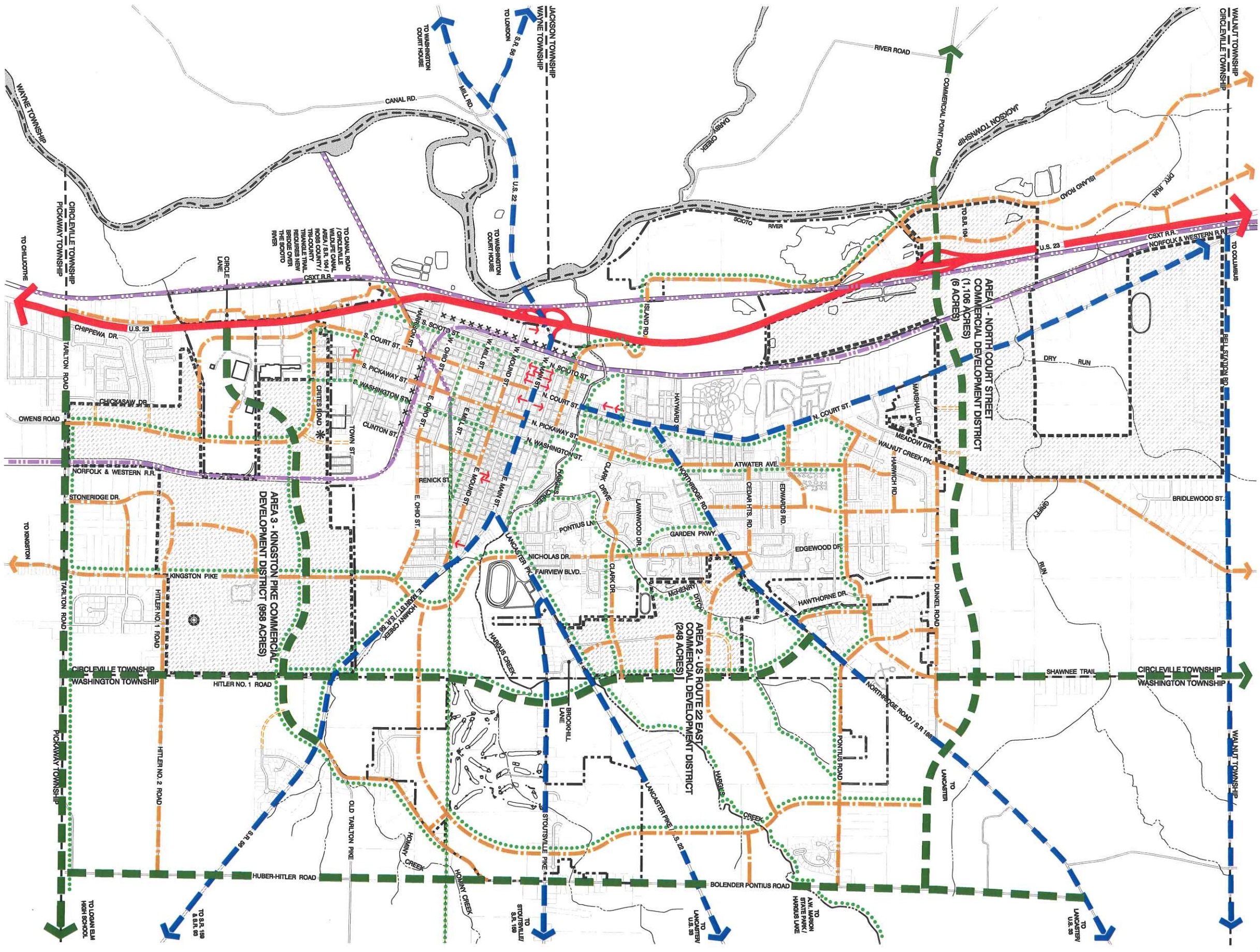
- RAILROAD
- ABANDONED RAILROAD
- ABANDONED RIGHT-OF-WAY
- ONE-WAY STREETS
- PROPOSED BIKEWAY / WALKWAY
- PROPOSED STREET EXTENSION

- * EXISTING HISTORIC OCTAGON BUILDING
- ⊙ EXISTING INDIAN MOUND



THOROUGHFARE PLAN

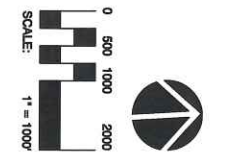
CIRCLEVILLE LAND USE PLANS
 CITY OF CIRCLEVILLE, OHIO
 ED SALL & ASSOCIATES • LANDSCAPE ARCHITECTS • LAND PLANNERS • PLANNING CONSULTANTS
 754 NEIL AVENUE COLUMBUS, OHIO 43215



- GENERAL LEGEND:**
- CITY OF CIRCLEVILLE CORPORATION LINE
 - TOWNSHIP LINES
 - DEVELOPMENT DISTRICT BOUNDARY
 - MAJOR ARTERIAL (U.S. 23)
 - MINOR ARTERIAL PARKWAY
 - MINOR ARTERIAL
 - COLLECTOR

- RAILROAD
- ABANDONED RAILROAD
- ***** ABANDONED RIGHT-OF-WAY
- ONE-WAY STREETS
- PROPOSED BIKEWAY / WALKWAY
- PROPOSED STREET EXTENSION

- * EXISTING HISTORIC OCTAGON BUILDING
- ⊙ EXISTING INDIAN MOUND



THOROUGHFARE PLAN

CIRCLEVILLE LAND USE PLANS
 CITY OF CIRCLEVILLE / CIRCLEVILLE TOWNSHIP, OHIO
 ED SALL & ASSOCIATES • LANDSCAPE ARCHITECTS • LAND PLANNERS • PLANNING CONSULTANTS
 754 NEIL AVENUE • COLUMBUS, OHIO 43215